



UBC Library

MAPS AND LANDSCAPES:

JAPANESE MAPS OF THE
TOKUGAWA ERA

DIGITAL COLOURING BOOK

ABOUT THE COLOURING BOOK

The Maps and Landscapes colouring book series contains images from UBC Library's Open Collections, a publicly-accessible resource for digital collections created from materials held at branches across the Library:

Japanese Maps of the Tokugawa Era from the Library's Rare Books and Special Collections (RBSC) is one of the world's largest collections of maps and guidebooks of the Japanese Tokugawa period (ca. 1600-1868). The varied collection ranges from small single-sheet maps to maps of more than 30 square feet, and also includes a ceramic plate, woodblock, and maps in scroll format. >>

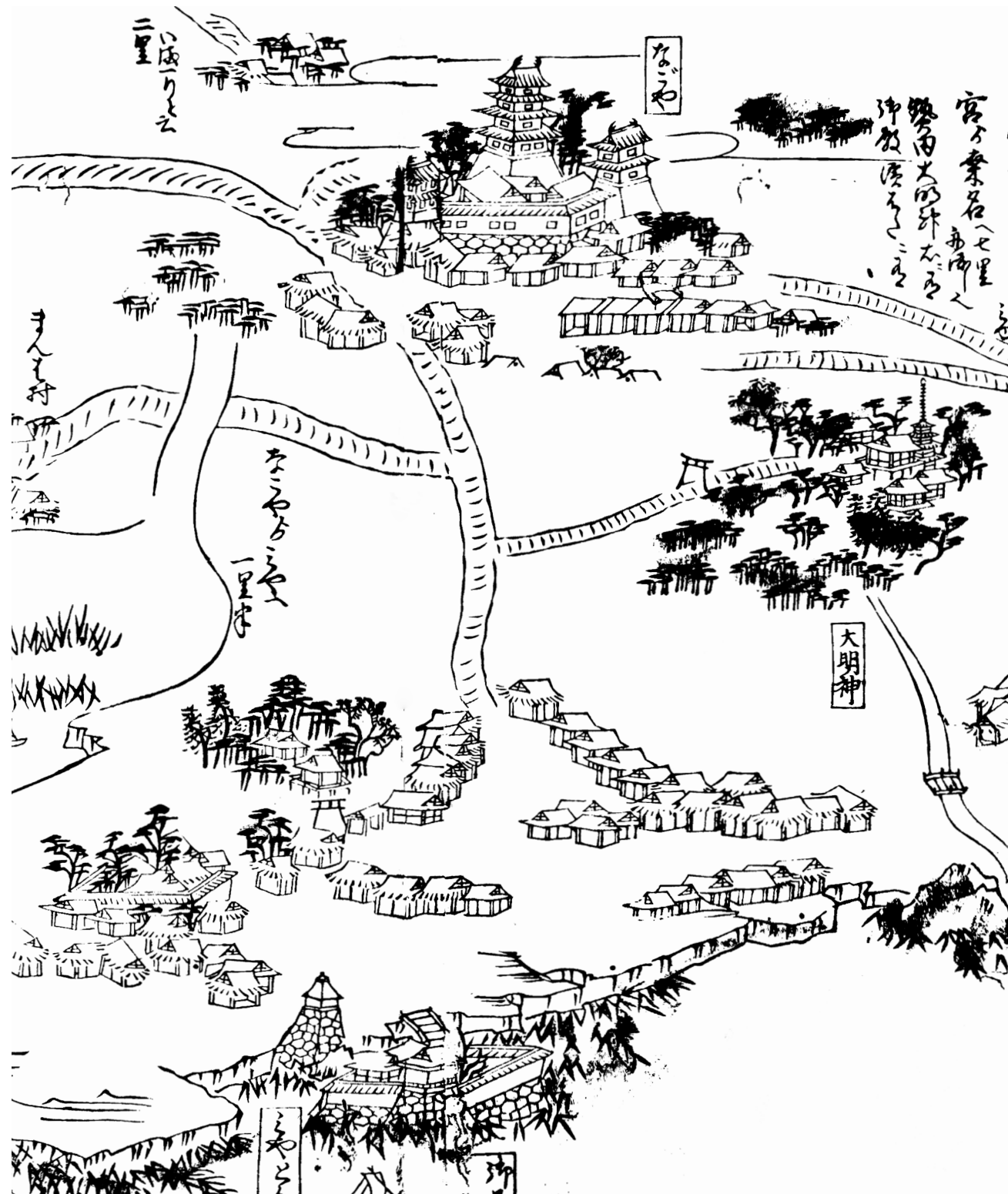
library.ubc.ca/colour-our-collections/

東海道五十三次一覽




Tōkaidō bungen no zu, 3 (p. 9) 東海道分間之圖三
 from the Japanese Maps of the Tokugawa Era Collection

Call No.: G7962.T6 P2 1690 O3 v.1-5



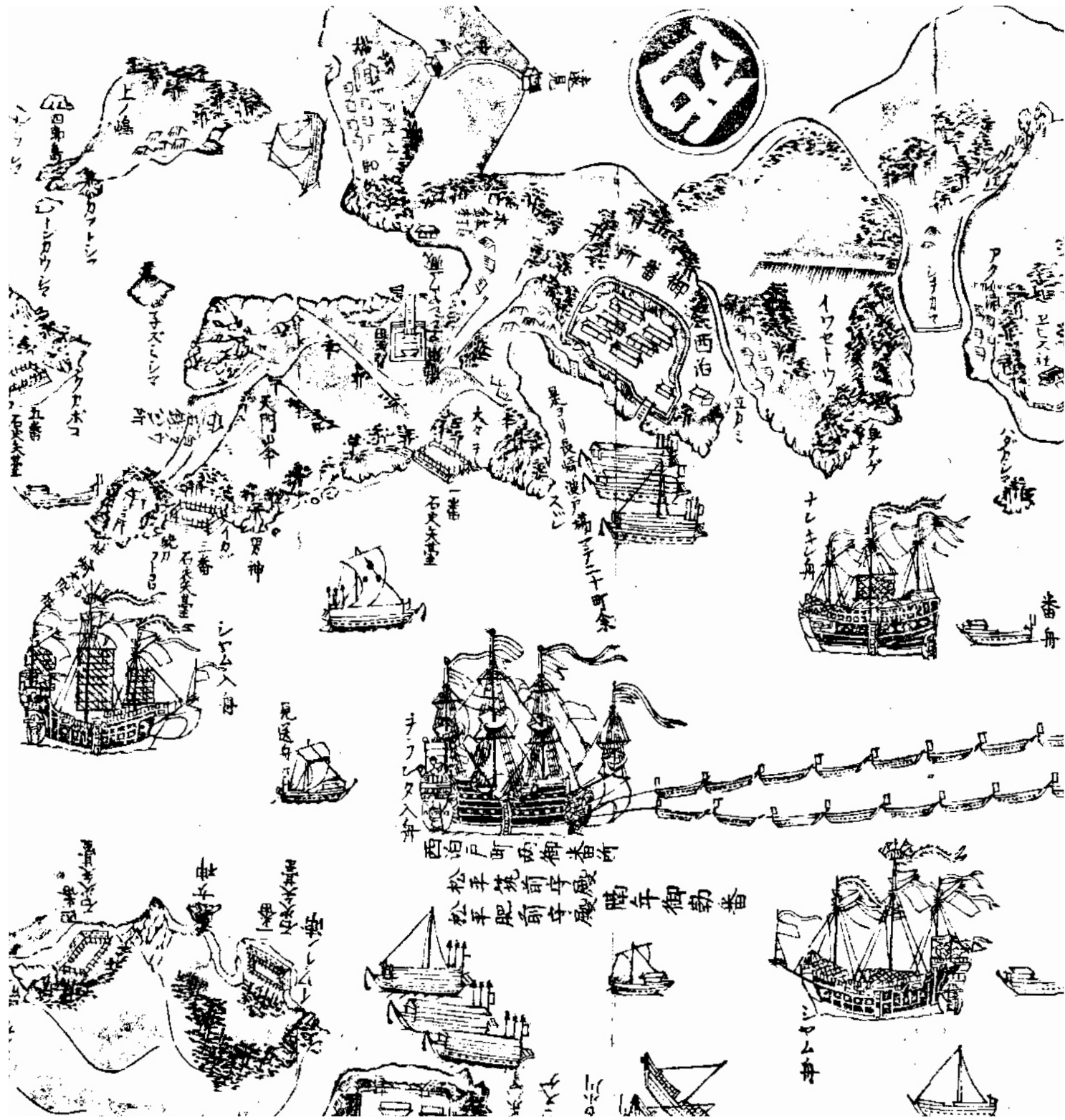
Tōkaidō saikenzu; Saikairiku saikenzu. [Kan no 2] (p. 10)
 東海道細見圖；西海陸細見圖。[卷之二]
 from the Japanese Maps of the Tokugawa Era Collection

Call No.: G7962.T6 E635 1720z N4



Saikai Yokohama fūkei 再改横濱風景
 from the Japanese Maps of the Tokugawa Era Collection

Call No.: G7964.Y6 A35 1861 H2



Hishū Nagasaki zu 肥州長崎圖
from the Japanese Maps of the Tokugawa Era Collection

Call No.: G7964 .N2 1778 O5



Tōkaidō bungen no zu, 2 (p. 12) 東海道分間之圖二
from the Japanese Maps of the Tokugawa Era Collection

Call No.: G7962.T6 P2 1690 O3 v.1-5