

Fig. 1.

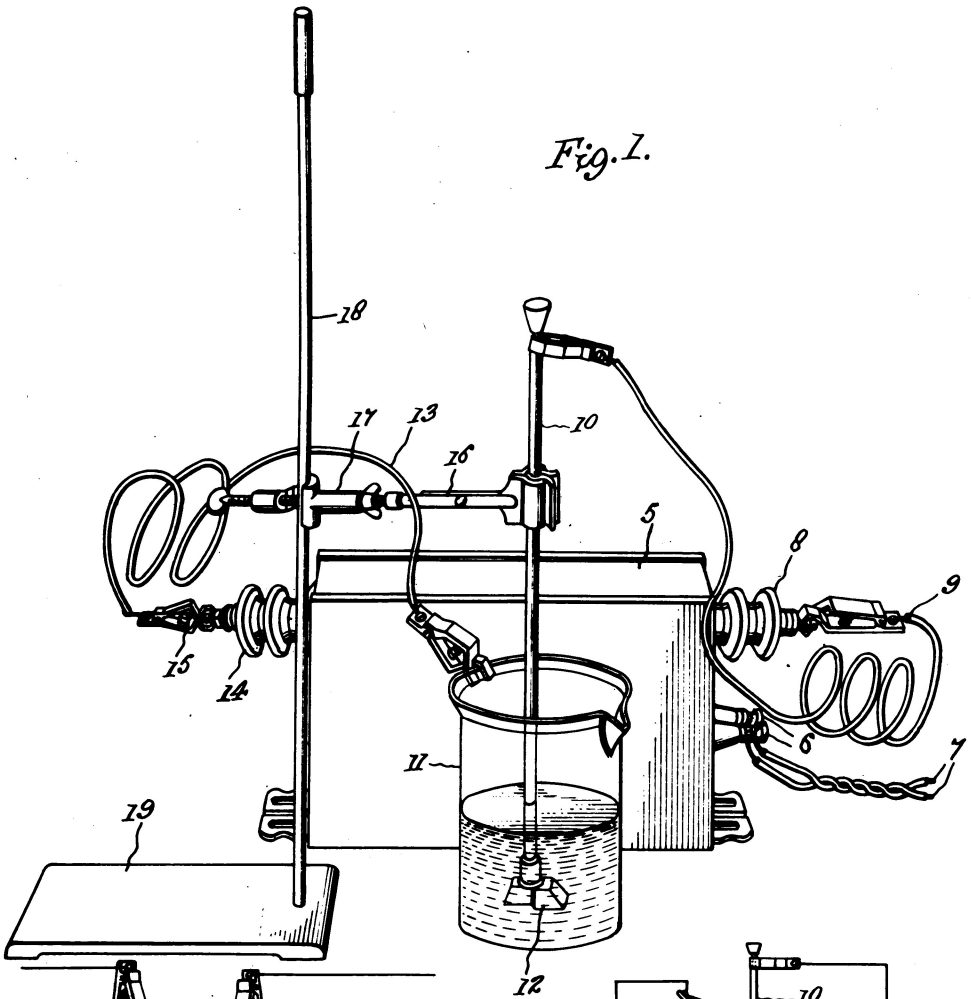


Fig. 4.

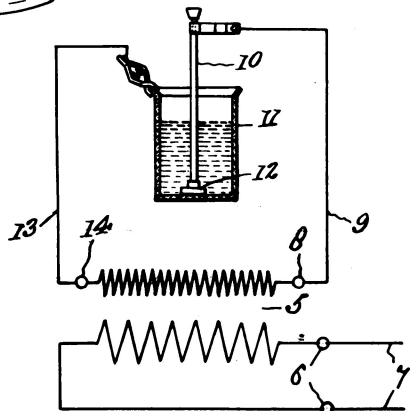
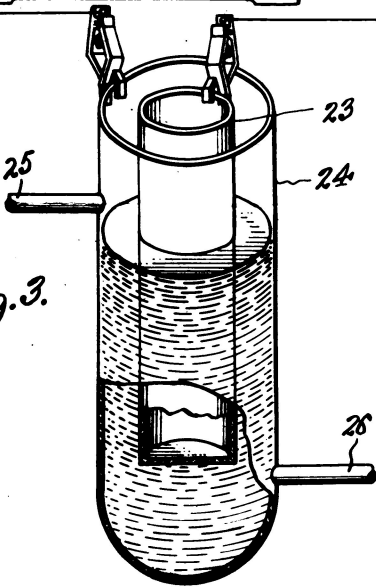


Fig. 3.

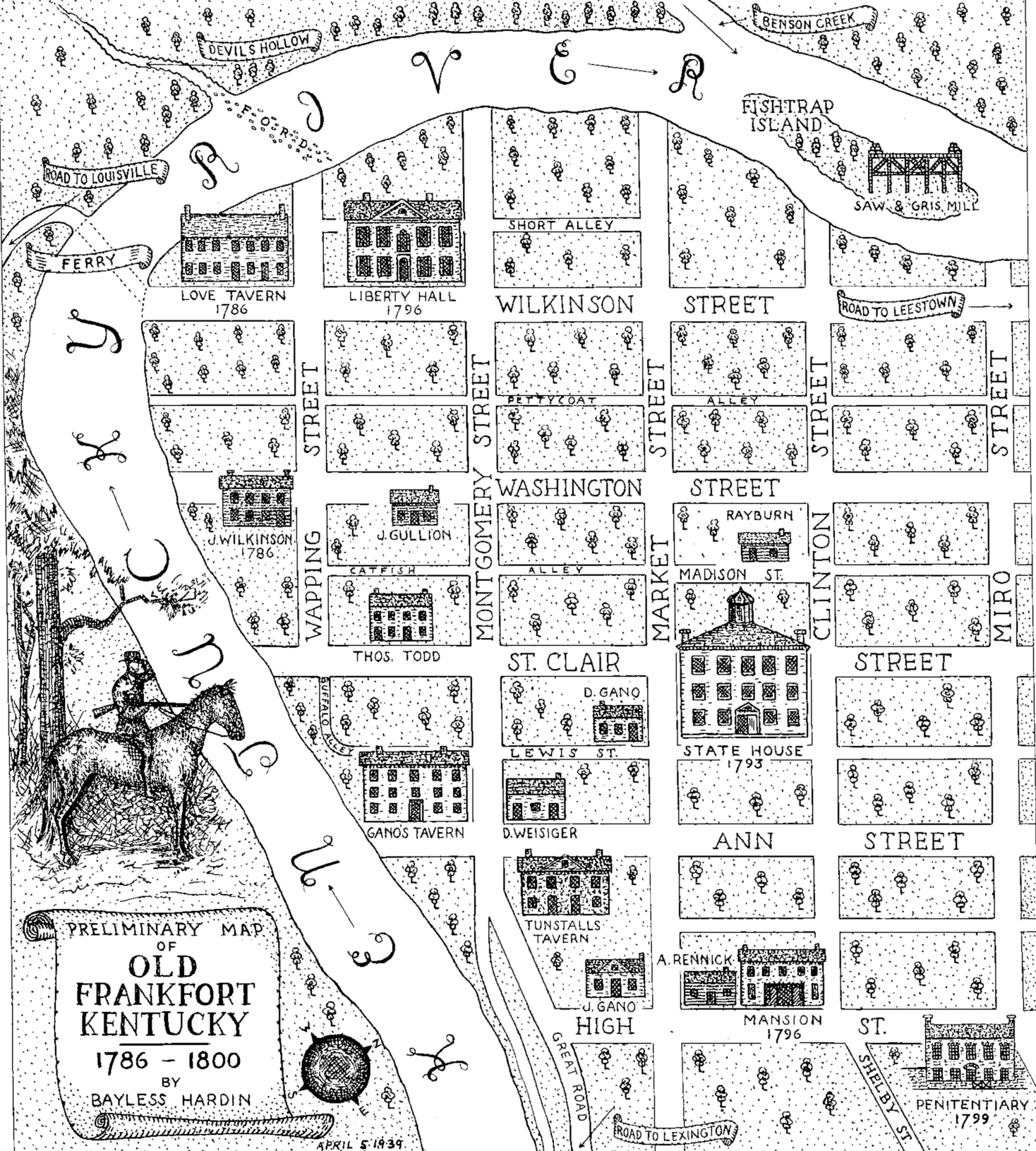


Samuel C. Miller

Wilkinson & Mawhinney

Attorneys.

Inventor



DEVILS HOLLOW

BENSON CREEK

FORD

FISHTRAP ISLAND

ROAD TO LOUISVILLE

FERRY

SAW & GRIS MILL

LOVE TAVERN
1786

LIBERTY HALL
1796

SHORT ALLEY

WILKINSON STREET

STREET

ROAD TO LEESTOWN

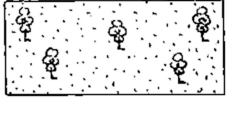
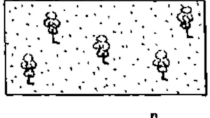

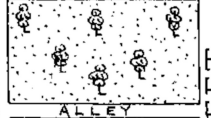
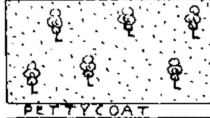
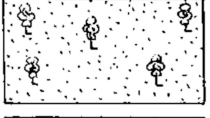

WAPPING STREET

MONTGOMERY STREET

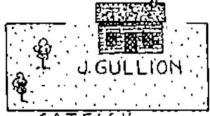
MARKET STREET

CLINTON STREET

MIRO STREET




J. WILKINSON
1786



J. GULLION

WASHINGTON STREET

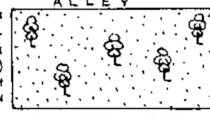
STREET




RAYBURN



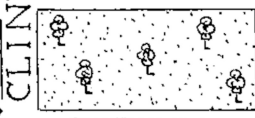
THOS. TODD



ST. CLAIR




STATE HOUSE
1793



STREET



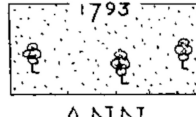
GANOS TAVERN



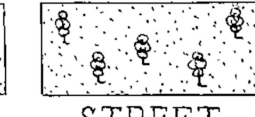
D. GANQ



D. WEISIGER



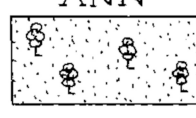
ANN STREET



STREET


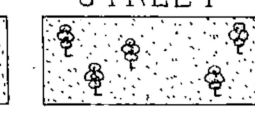


TUNSTALLS TAVERN



A. RENNICK

MANSION
1796



PENITENTIARY
1799

J. GANO

HIGH

ST.

SHELBY ST

GREAT ROAD

ROAD TO LEXINGTON

PRELIMINARY MAP
OF
**OLD
FRANKFORT
KENTUCKY**
1786 - 1800
BY
BAYLESS HARDIN



APRIL 5 1939



